



DRONE/FLYCAM SERVICES

Southern Institute of Water Resources Planning is one of the pioneers in the application of UAV (*) technology in the field of:



Water Resources



Agriculture and Forestry



Topography map



Planning




Disaster prevention and mitigation

I. SERVICES

✚ Resources, agriculture, forestry, and water work system monitoring etc.



RESOURCES



Advice from the international experts

✚ Topographic survey, mapping etc.



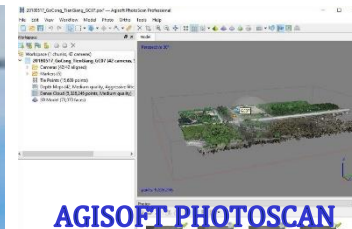
II. ASSISTANCE TO COMMUNITY IN DISASTER PREVENTION AND MITIGATION



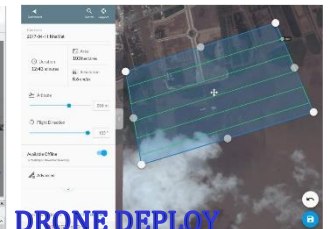
We are a team of young, dynamic and experience professionals



DJI INSPIRE II



AGISOFT PHOTOSCAN



DRONE DEPLOY

Especially, a modern infrastructure includes a DJI INSPRE II, a copyright Agisoft PhotoScan and a supercomputer.

CONTACT US:



Email: flycam.siwrp@gmail.com



Phone: 0974-478-305 (Mr. Nam); 0976-203-508 (Mr. Quyen)



Website: <http://siwrp.org.vn>



Address: 271/3 An Duong Vuong Street, Ward 03, District 5, Ho Chi Minh city

(*) UAVs – Unmanned Aerial Vehicles